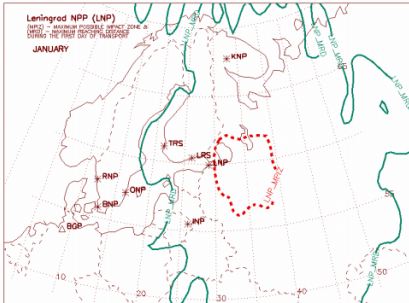


APPENDIX 4

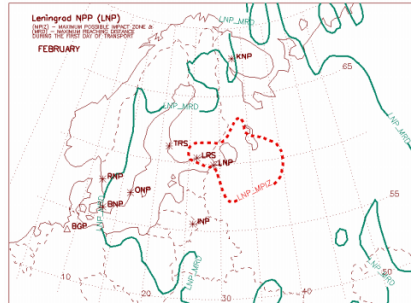
***MONTHLY VARIATIONS OF MAXIMUM POSSIBLE IMPACT
ZONE AND MAXIMUM REACHING DISTANCE INDICATORS
FOR NRSs***

APPENDIX 4A

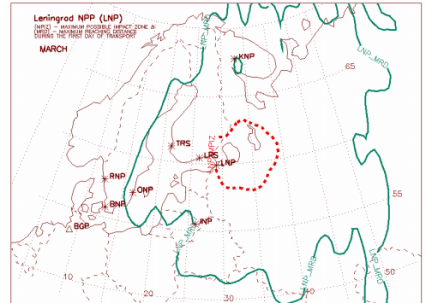
MAXIMUM POSSIBLE IMPACT ZONE AND MAXIMUM REACHING DISTANCE INDICATORS FOR THE LENINGRAD NPP (LNP)



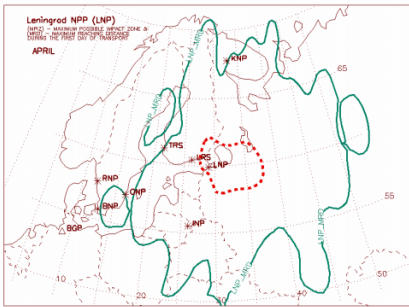
(Jan)



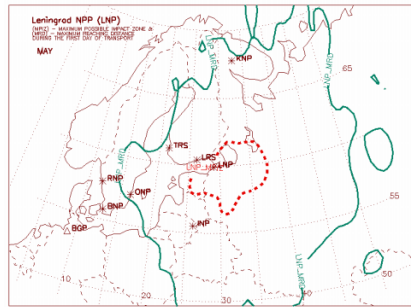
(Feb)



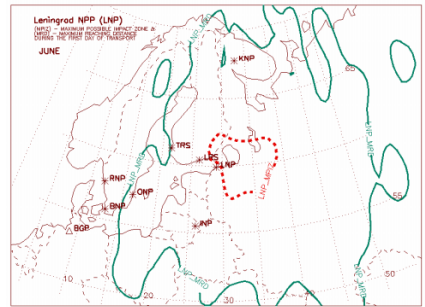
(Mar)



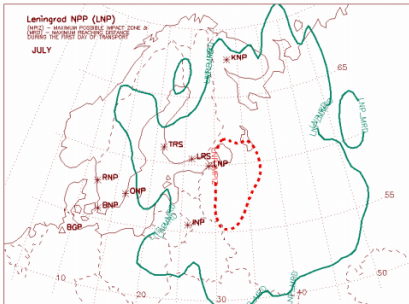
(Apr)



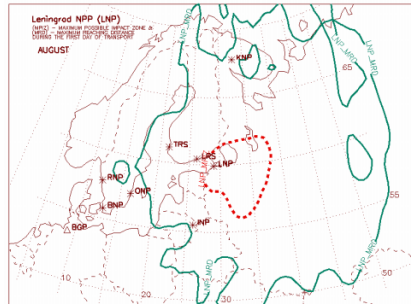
(May)



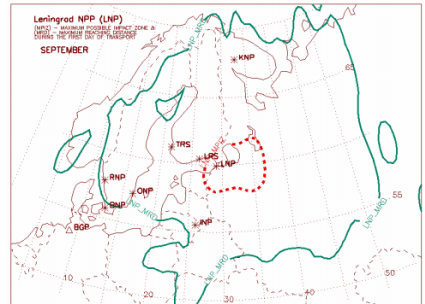
(Jun)



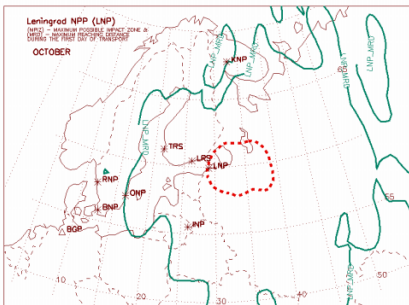
(Jul)



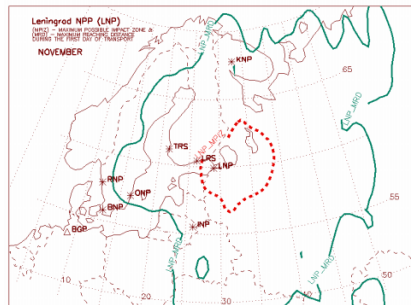
(Aug)



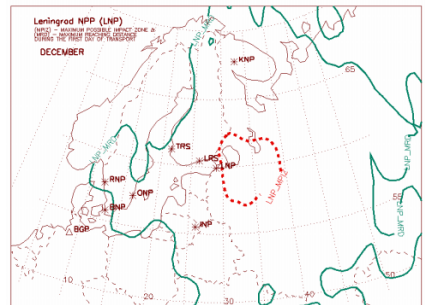
(Sep)



(Oct)



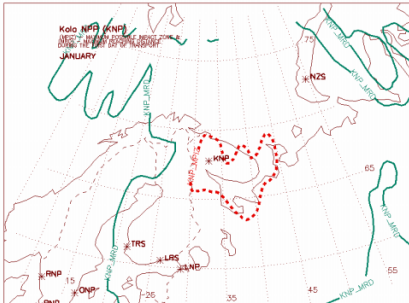
(Nov)



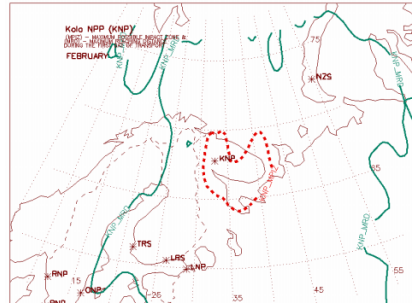
(Dec)

APPENDIX 4B

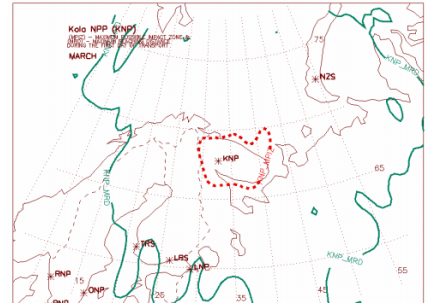
MAXIMUM POSSIBLE IMPACT ZONE AND MAXIMUM REACHING DISTANCE INDICATORS FOR THE KOLA NPP (KNP)



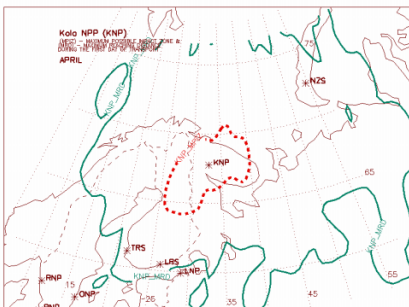
(Jan)



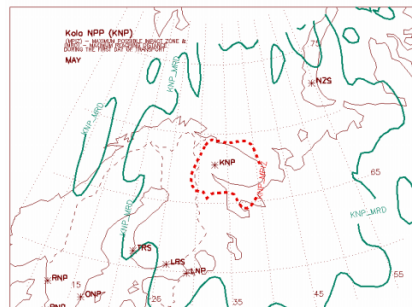
(Feb)



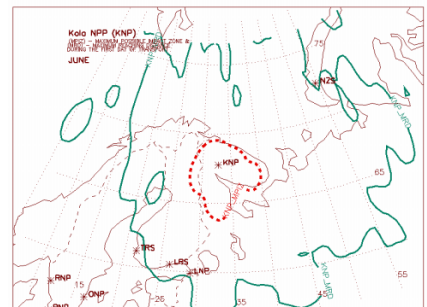
(Mar)



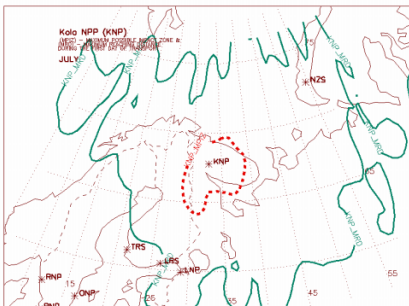
(Apr)



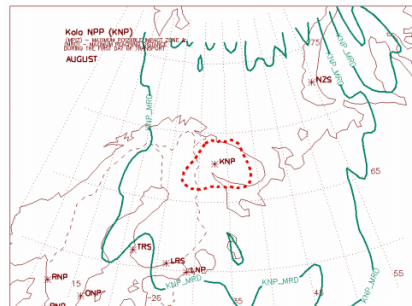
(May)



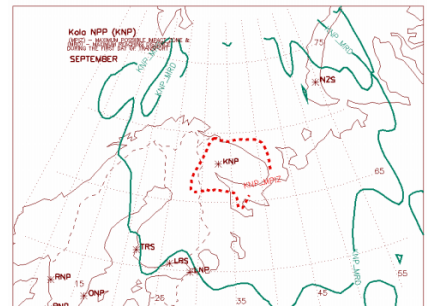
(Jun)



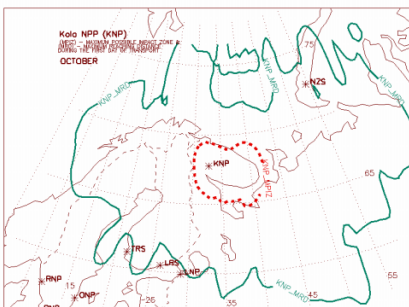
(Jul)



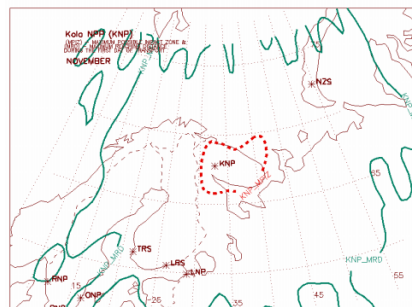
(Aug)



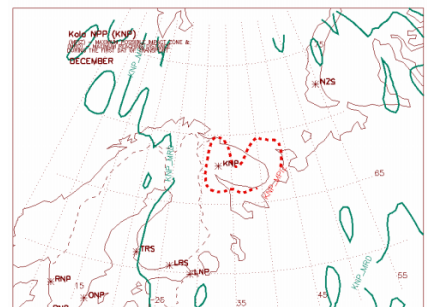
(Sep)



(Oct)

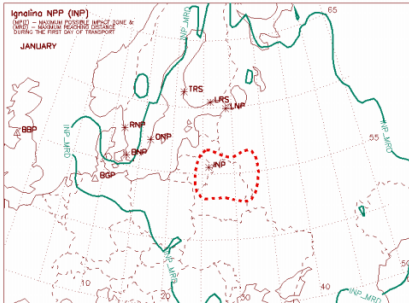


(Nov)

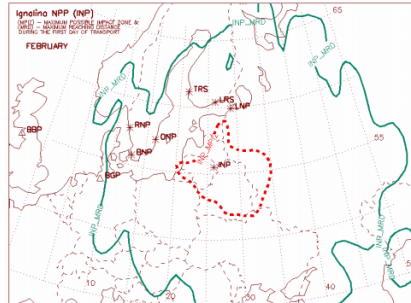


(Dec)

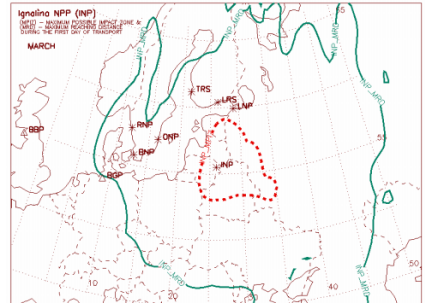
MAXIMUM POSSIBLE IMPACT ZONE AND MAXIMUM REACHING DISTANCE INDICATORS FOR THE IGNALINA NPP (INP)



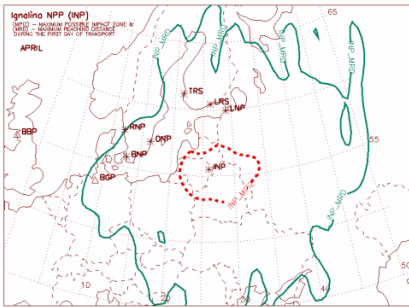
(Jan)



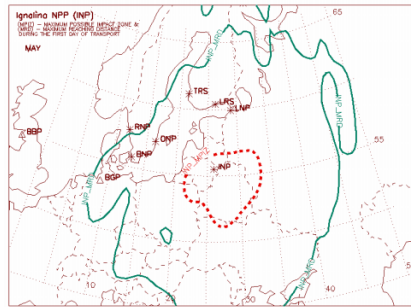
(Feb)



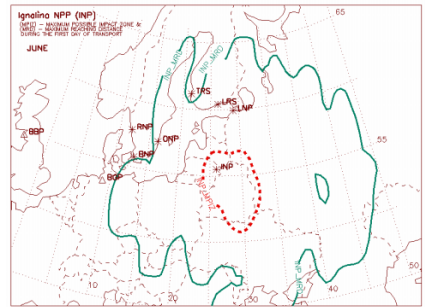
(Mar)



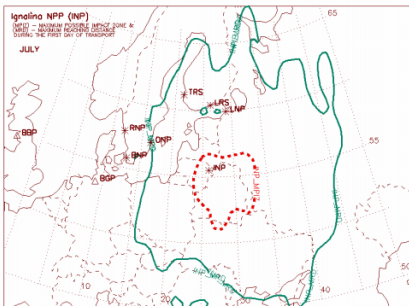
(Apr)



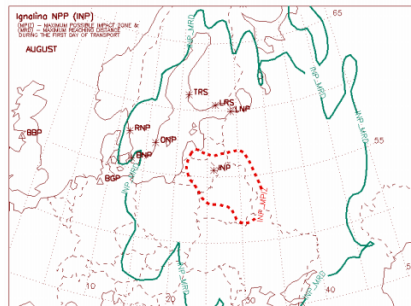
(May)



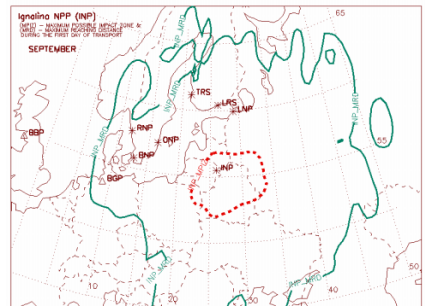
(Jun)



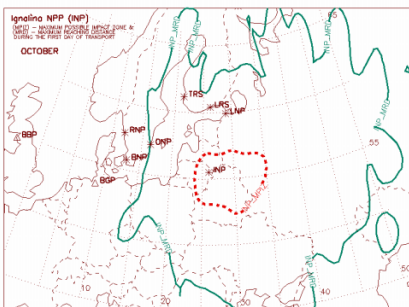
(Jul)



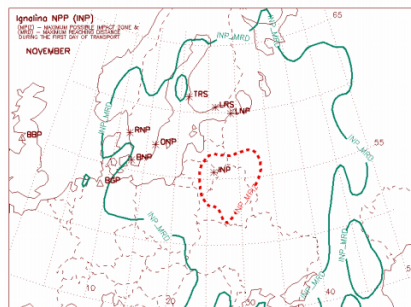
(Aug)



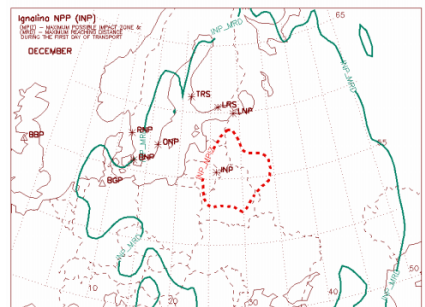
(Sep)



(Oct)

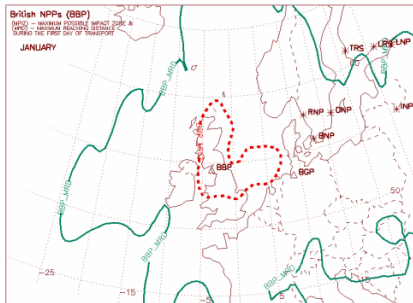


(Nov)

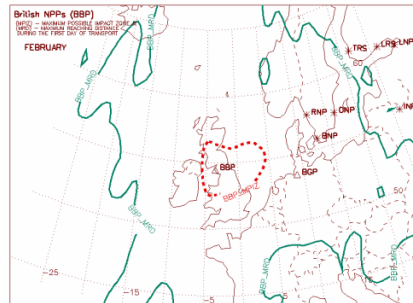


(Dec)

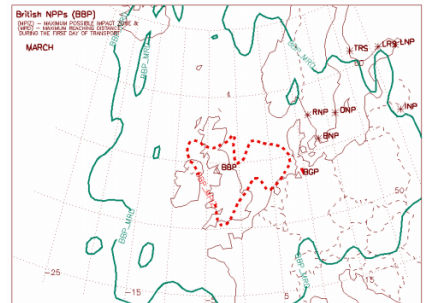
MAXIMUM POSSIBLE IMPACT ZONE AND MAXIMUM REACHING DISTANCE INDICATORS FOR THE BLOCK OF BRITISH NPPs (BBP)



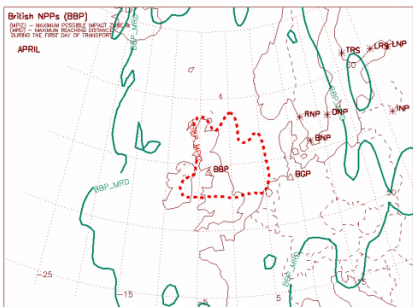
(Jan)



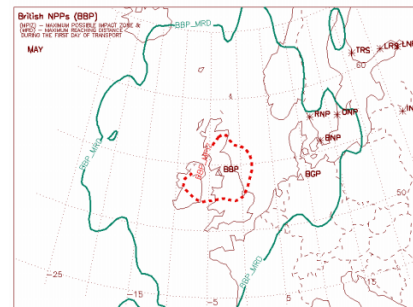
(Feb)



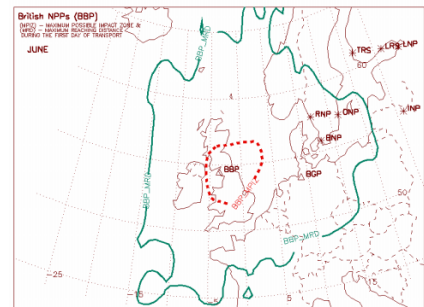
(Mar)



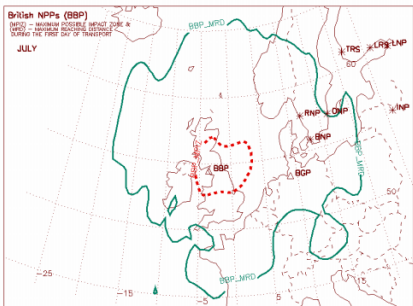
(Apr)



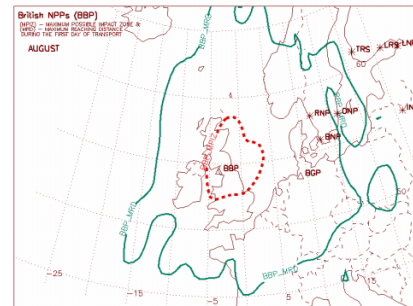
(May)



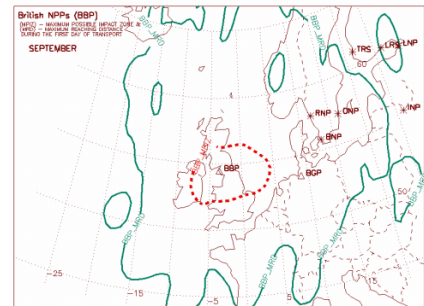
(Jun)



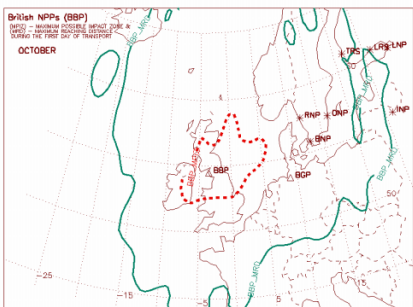
(Jul)



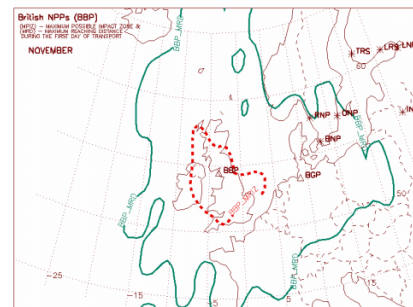
(Aug)



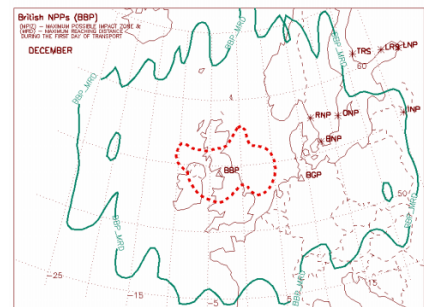
(Sep)



(Oct)

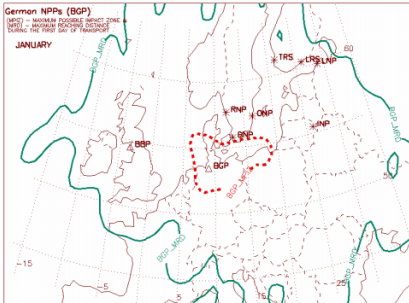


(Nov)

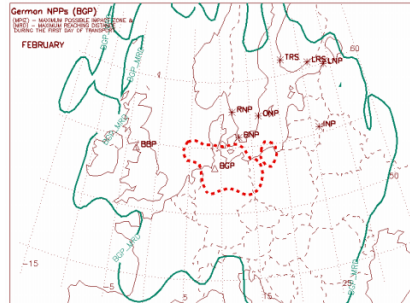


(Dec)

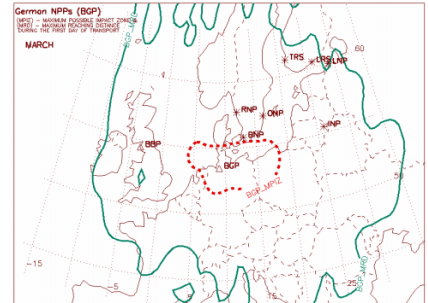
MAXIMUM POSSIBLE IMPACT ZONE AND MAXIMUM REACHING DISTANCE INDICATORS FOR THE BLOCK OF GERMAN NPPs (BGP)



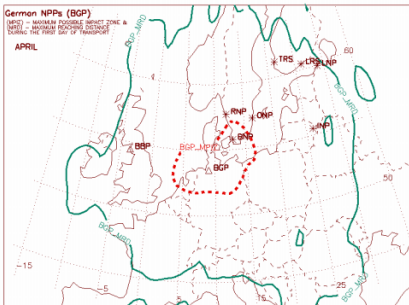
(Jan)



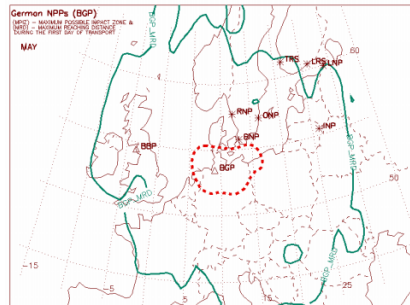
(Feb)



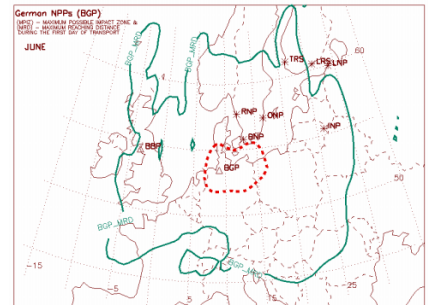
(Mar)



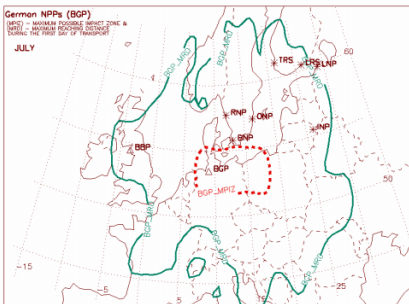
(Apr)



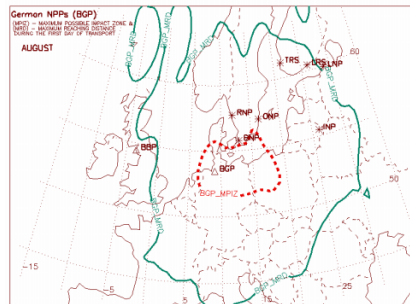
(May)



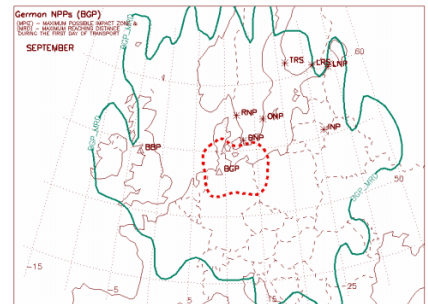
(Jun)



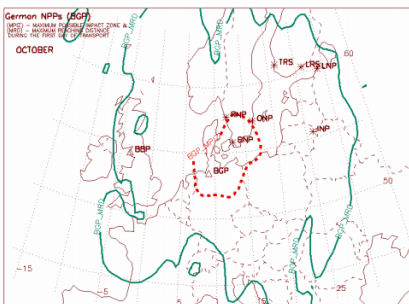
(Jul)



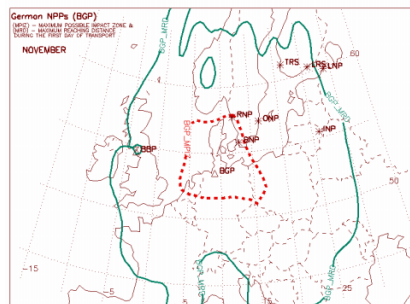
(Aug)



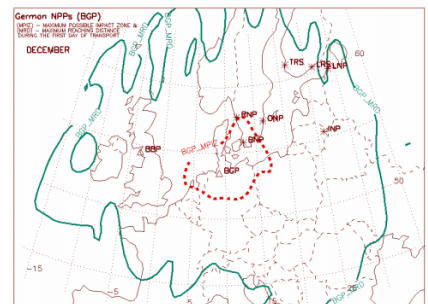
(Sep)



(Oct)

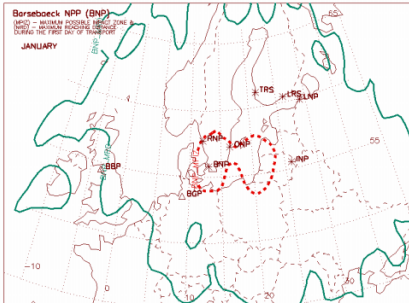


(Nov)

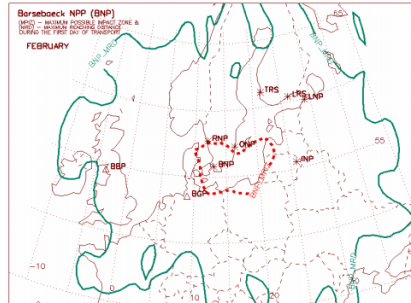


(Dec)

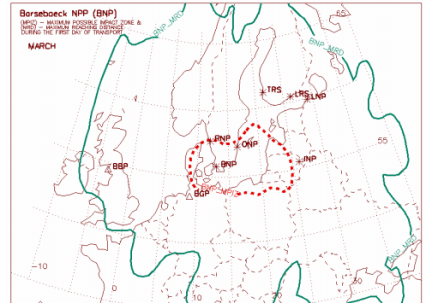
MAXIMUM POSSIBLE IMPACT ZONE AND MAXIMUM REACHING DISTANCE INDICATORS FOR THE BARSEBAECK NPP (BNP)



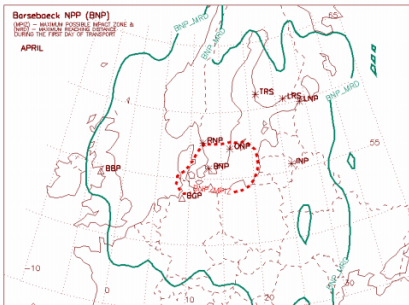
(Jan)



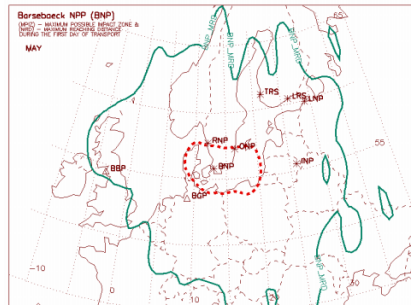
(Feb)



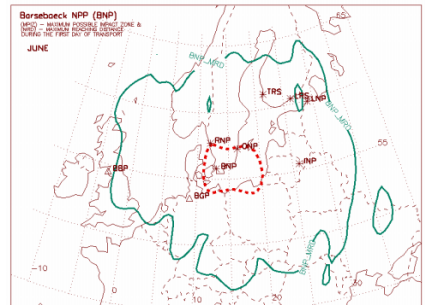
(Mar)



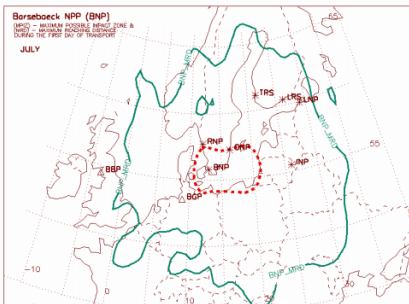
(Apr)



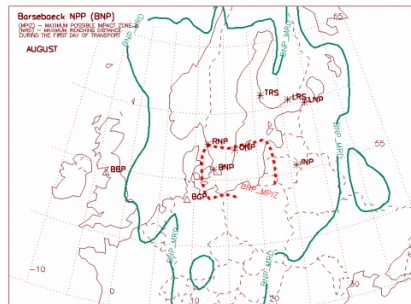
(May)



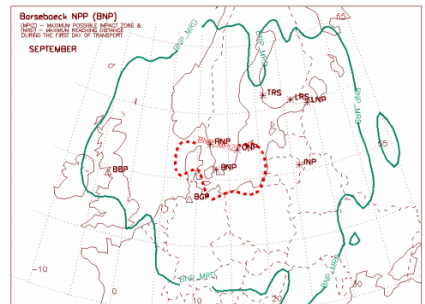
(Jun)



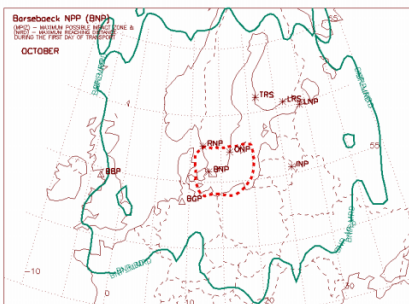
(Jul)



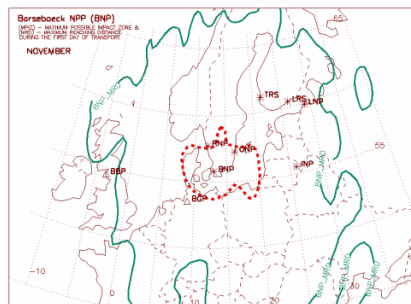
(Aug)



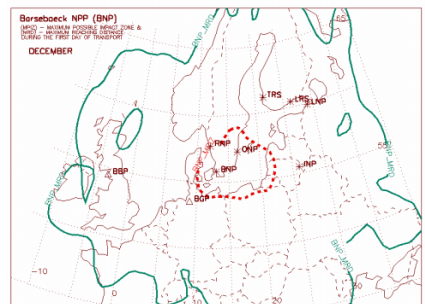
(Sep)



(Oct)

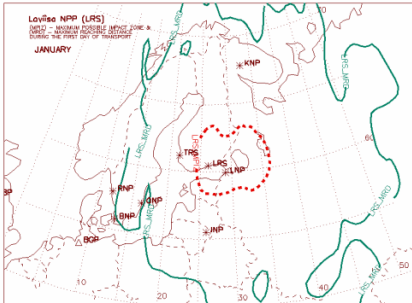


(Nov)

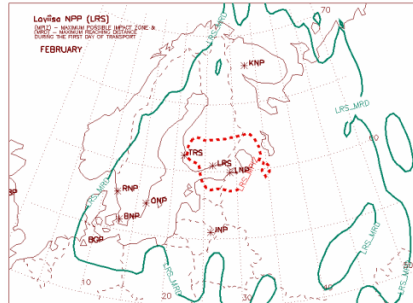


(Dec)

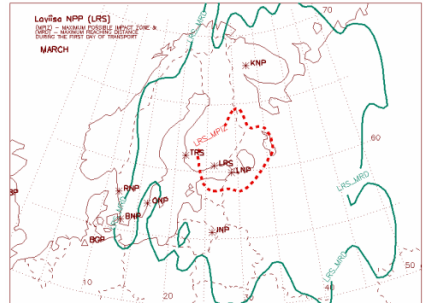
MAXIMUM POSSIBLE IMPACT ZONE AND MAXIMUM REACHING DISTANCE INDICATORS FOR THE LOVIISA NPP (LRS)



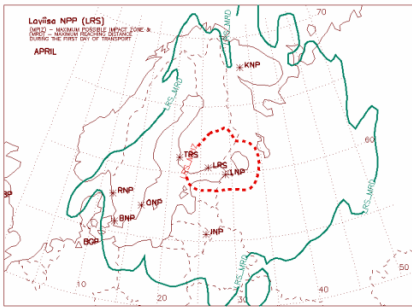
(Jan)



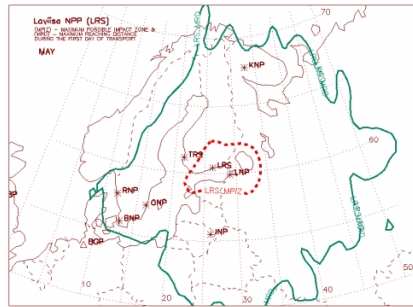
(Feb)



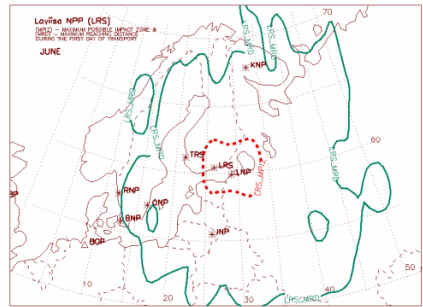
(Mar)



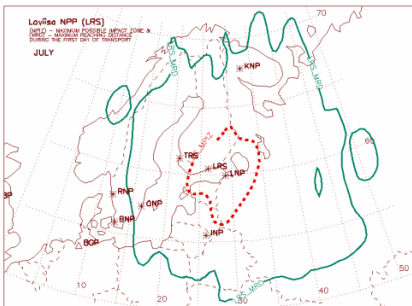
(Apr)



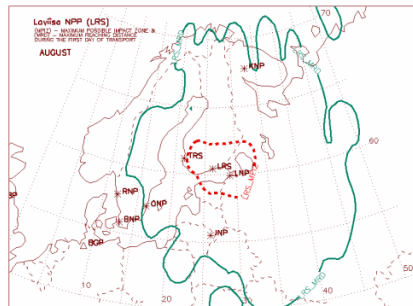
(May)



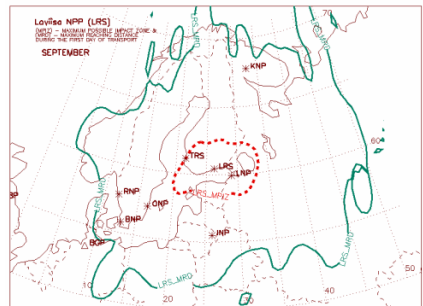
(Jun)



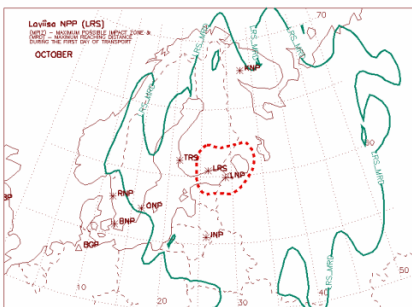
(Jul)



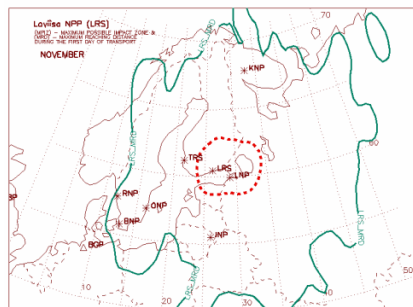
(Aug)



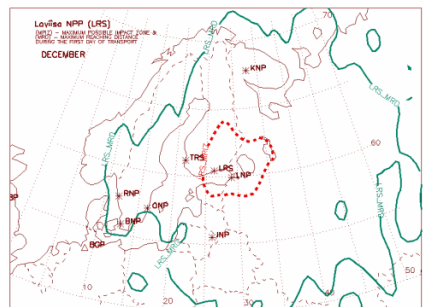
(Sep)



(Oct)



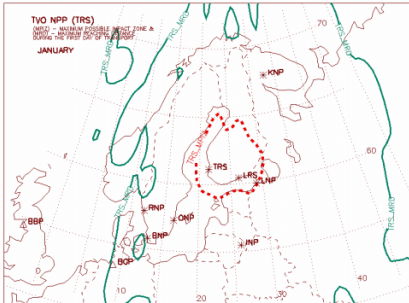
(Nov)



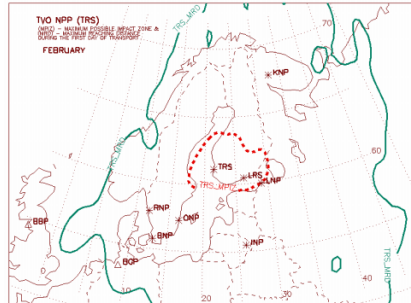
(Dec)

APPENDIX 4H

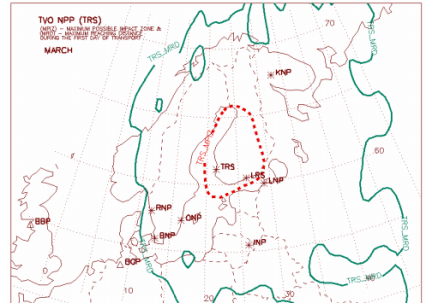
MAXIMUM POSSIBLE IMPACT ZONE AND MAXIMUM REACHING DISTANCE INDICATORS FOR THE OLKILUOTO (TVO) NPP (TRS)



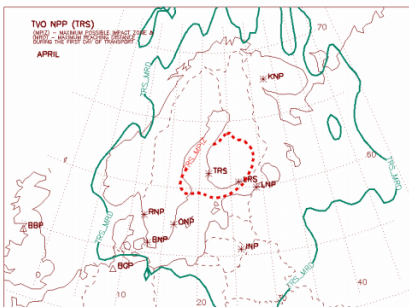
(Jan)



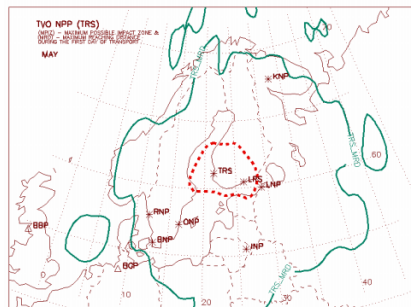
(Feb)



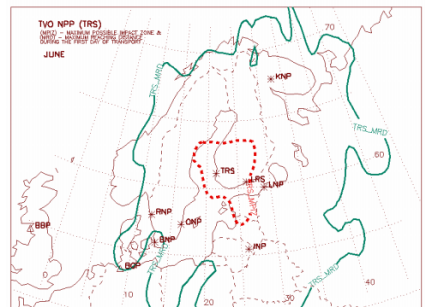
(Mar)



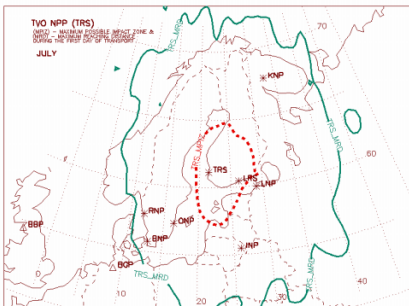
(Apr)



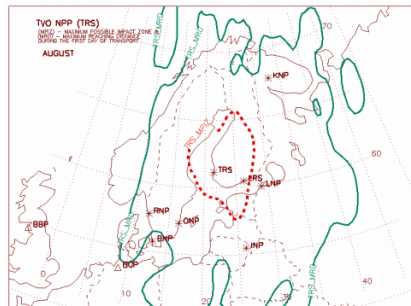
(May)



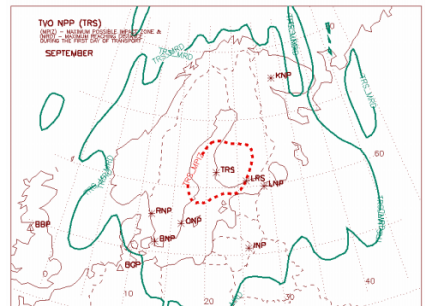
(Jun)



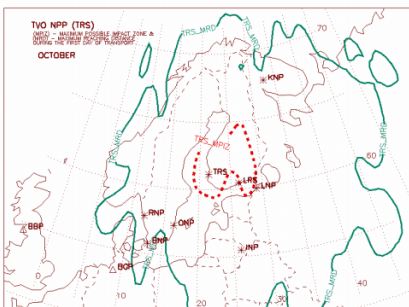
(Jul)



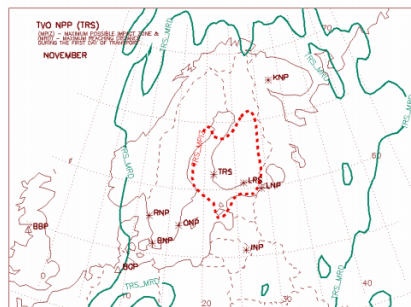
(Aug)



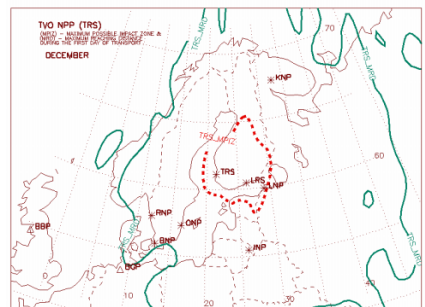
(Sep)



(Oct)

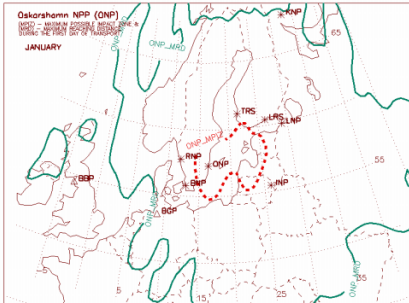


(Nov)

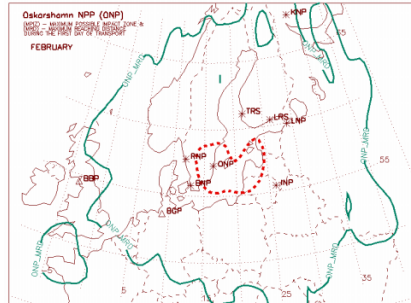


(Dec)

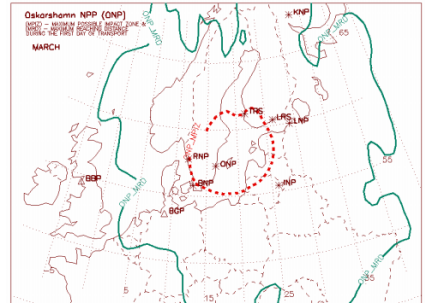
MAXIMUM POSSIBLE IMPACT ZONE AND MAXIMUM REACHING DISTANCE INDICATORS FOR THE OSKARSHAMN NPP (ONP)



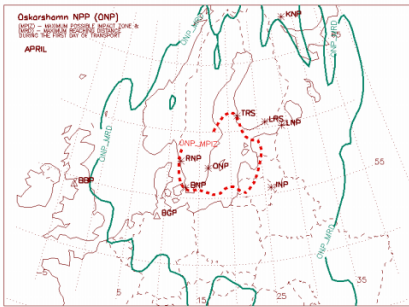
(Jan)



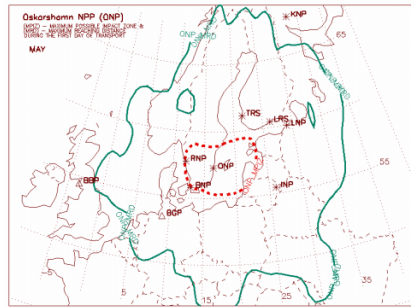
(Feb)



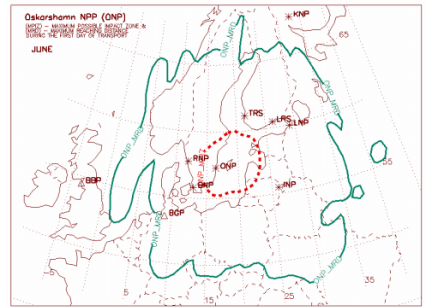
(Mar)



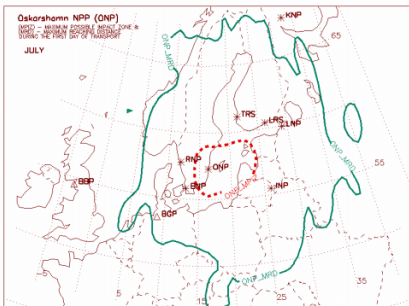
(Apr)



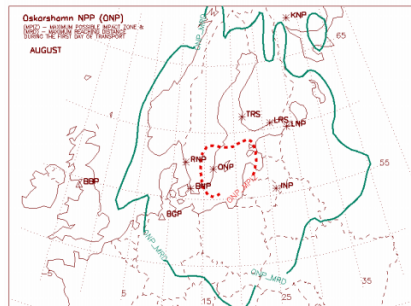
(May)



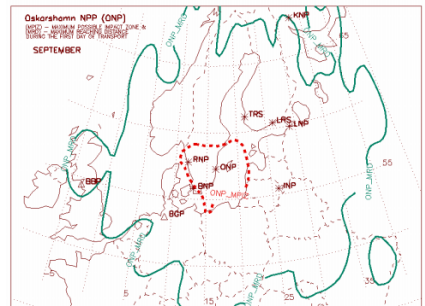
(Jun)



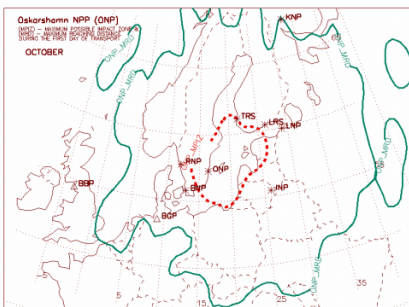
(Jul)



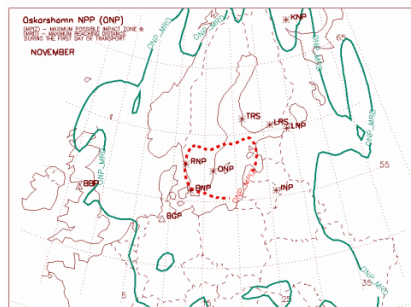
(Aug)



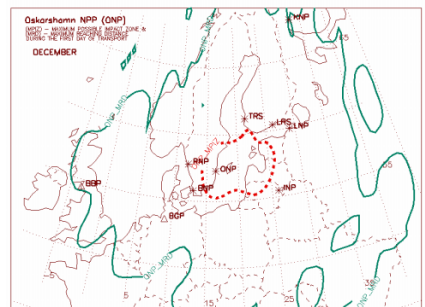
(Sep)



(Oct)

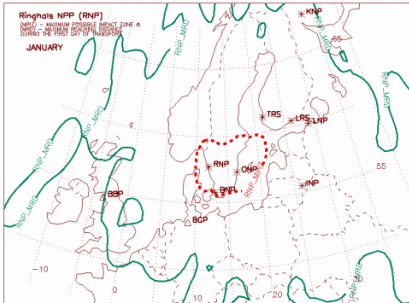


(Nov)

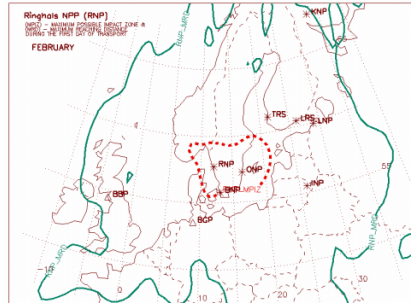


(Dec)

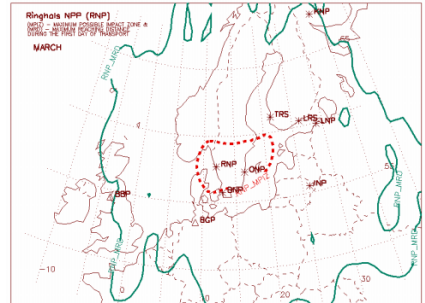
MAXIMUM POSSIBLE IMPACT ZONE AND MAXIMUM REACHING DISTANCE INDICATORS FOR THE RINGHALS NPP (RNP)



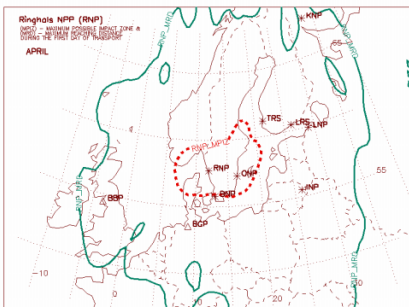
(Jan)



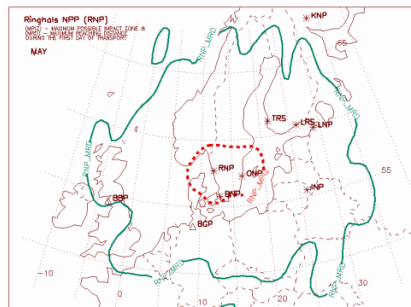
(Feb)



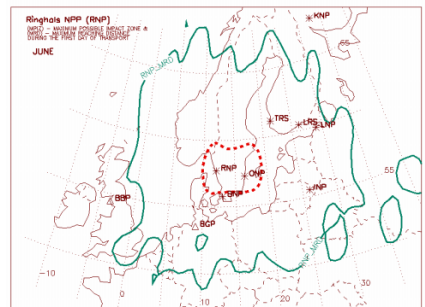
(Mar)



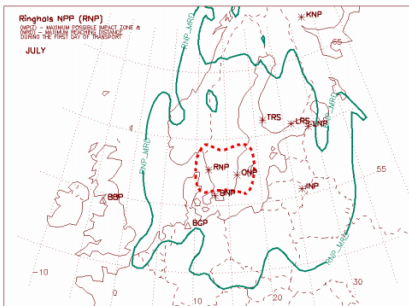
(Apr)



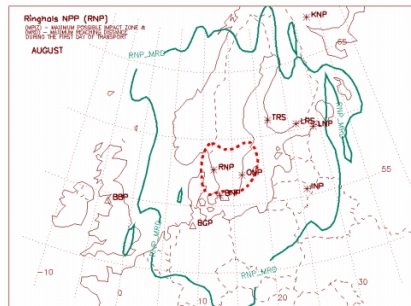
(May)



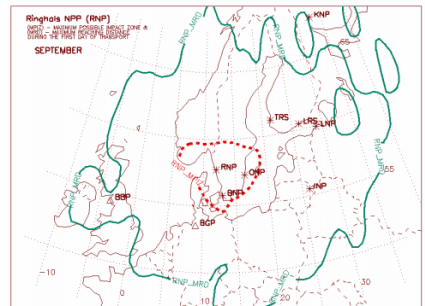
(Jun)



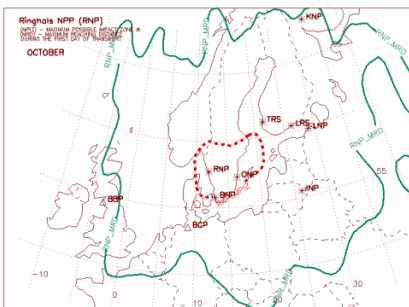
(Jul)



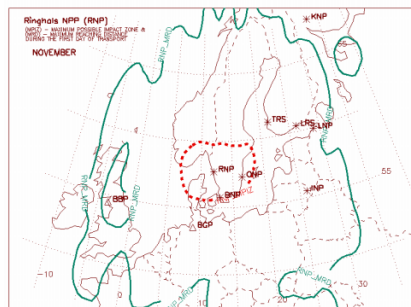
(Aug)



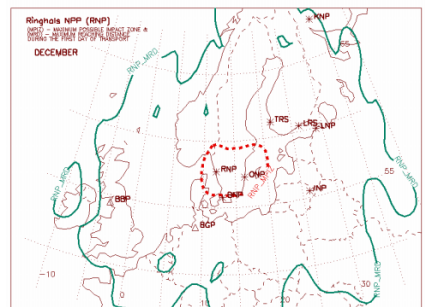
(Sep)



(Oct)

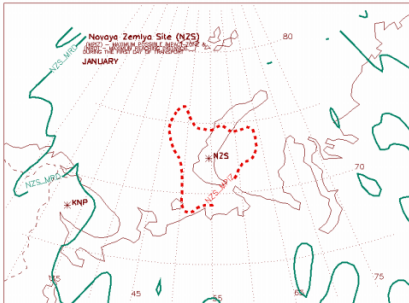


(Nov)

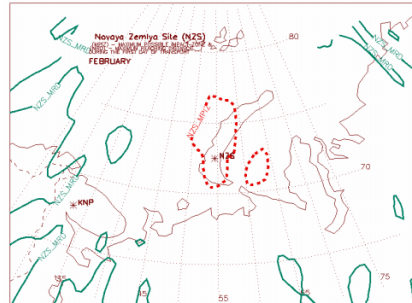


(Dec)

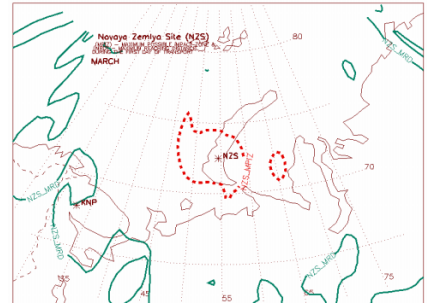
MAXIMUM POSSIBLE IMPACT ZONE AND MAXIMUM REACHING DISTANCE INDICATORS FOR THE NOVAYA ZEMLYA TEST SITE (NZS)



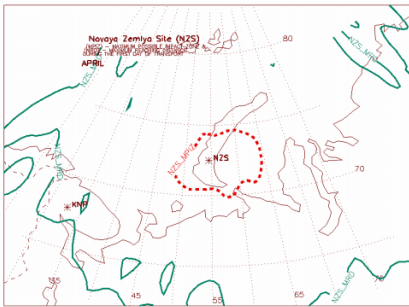
(Jan)



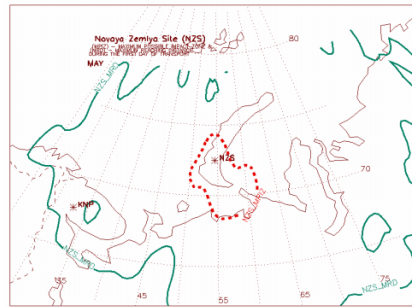
(Feb)



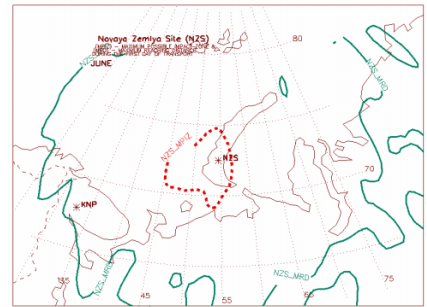
(Mar)



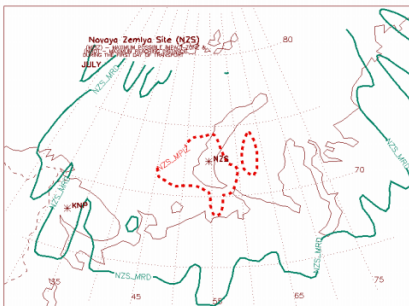
(Apr)



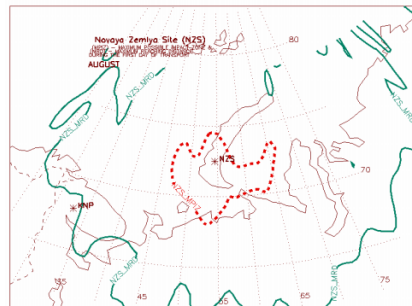
(May)



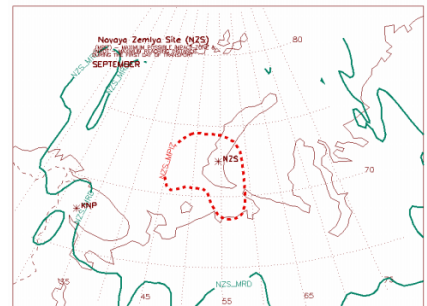
(Jun)



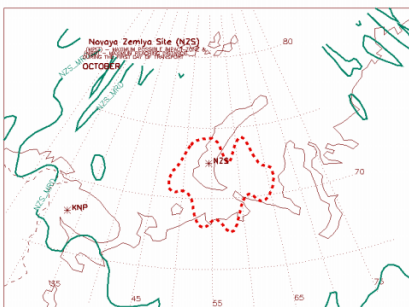
(Jul)



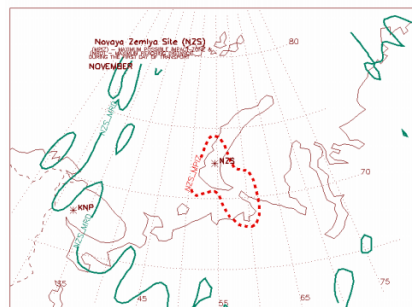
(Aug)



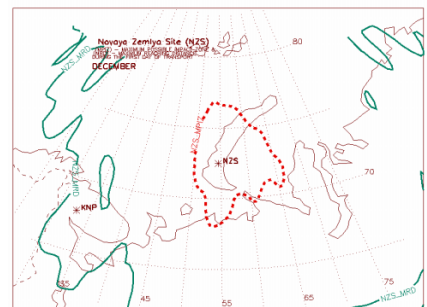
(Sep)



(Oct)



(Nov)



(Dec)